

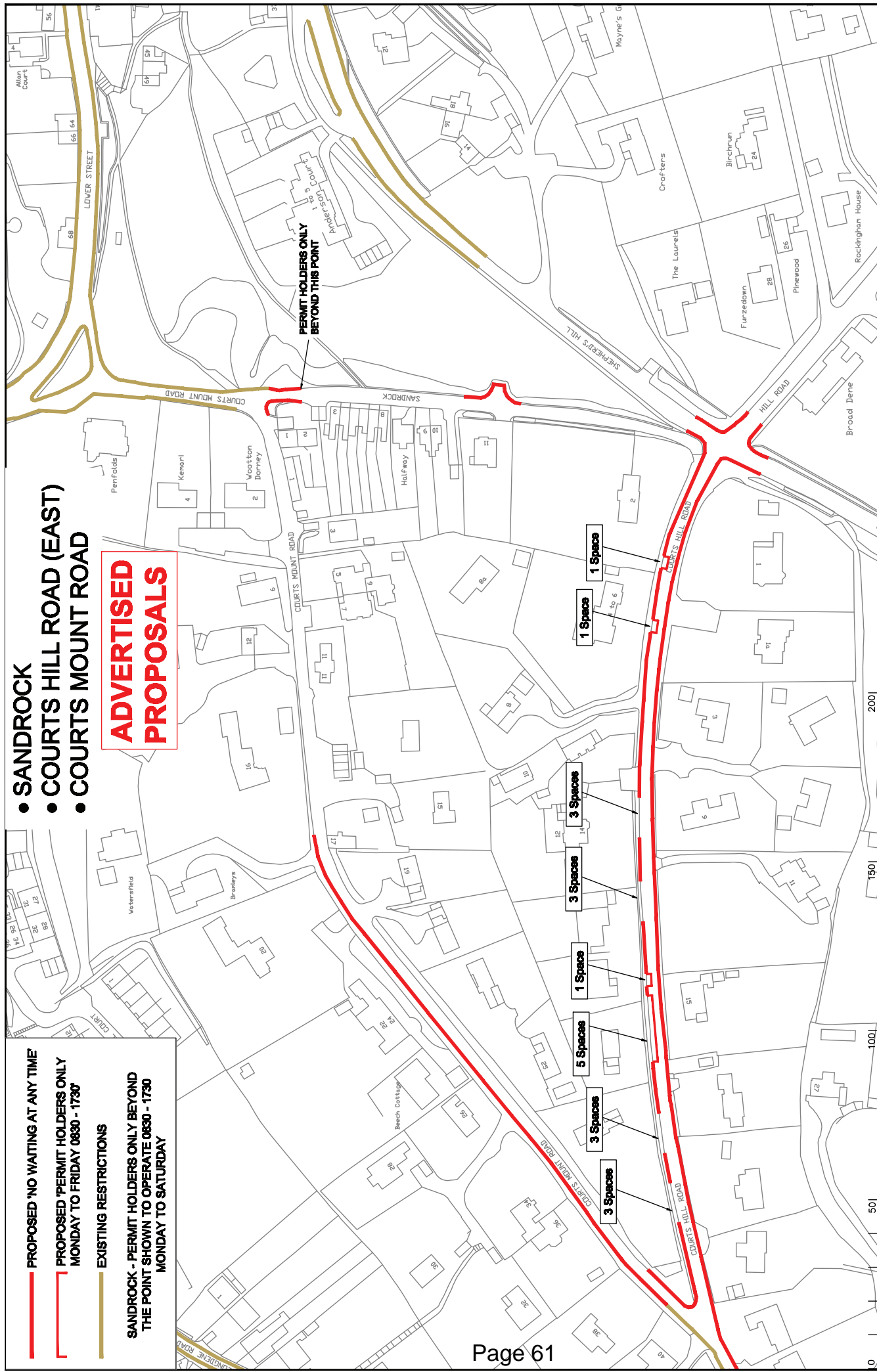
- SANDROCK
- COURTS HILL ROAD (EAST)
- COURTS MOUNT ROAD

**ADVERTISED PROPOSALS**

**SANDROCK - PERMIT HOLDERS ONLY BEYOND THE POINT SHOWN TO OPERATE 0830 - 1730 MONDAY TO SATURDAY**

**PERMIT HOLDERS ONLY BEYOND THIS POINT**

- PROPOSED 'NO WAITING AT ANY TIME'
- PROPOSED 'PERMIT HOLDERS ONLY MONDAY TO FRIDAY 0830 - 1730'
- EXISTING RESTRICTIONS



**WAYERLEY DPE HASLEMERE**

Project No: 3282/WAV  
 Contract No:  
 Drawing No: 24053-PD A  
 Date: 14/05/2024  
 Scale: 1:1000  
 Author: [Name]  
 Checker: [Name]  
 Approver: [Name]

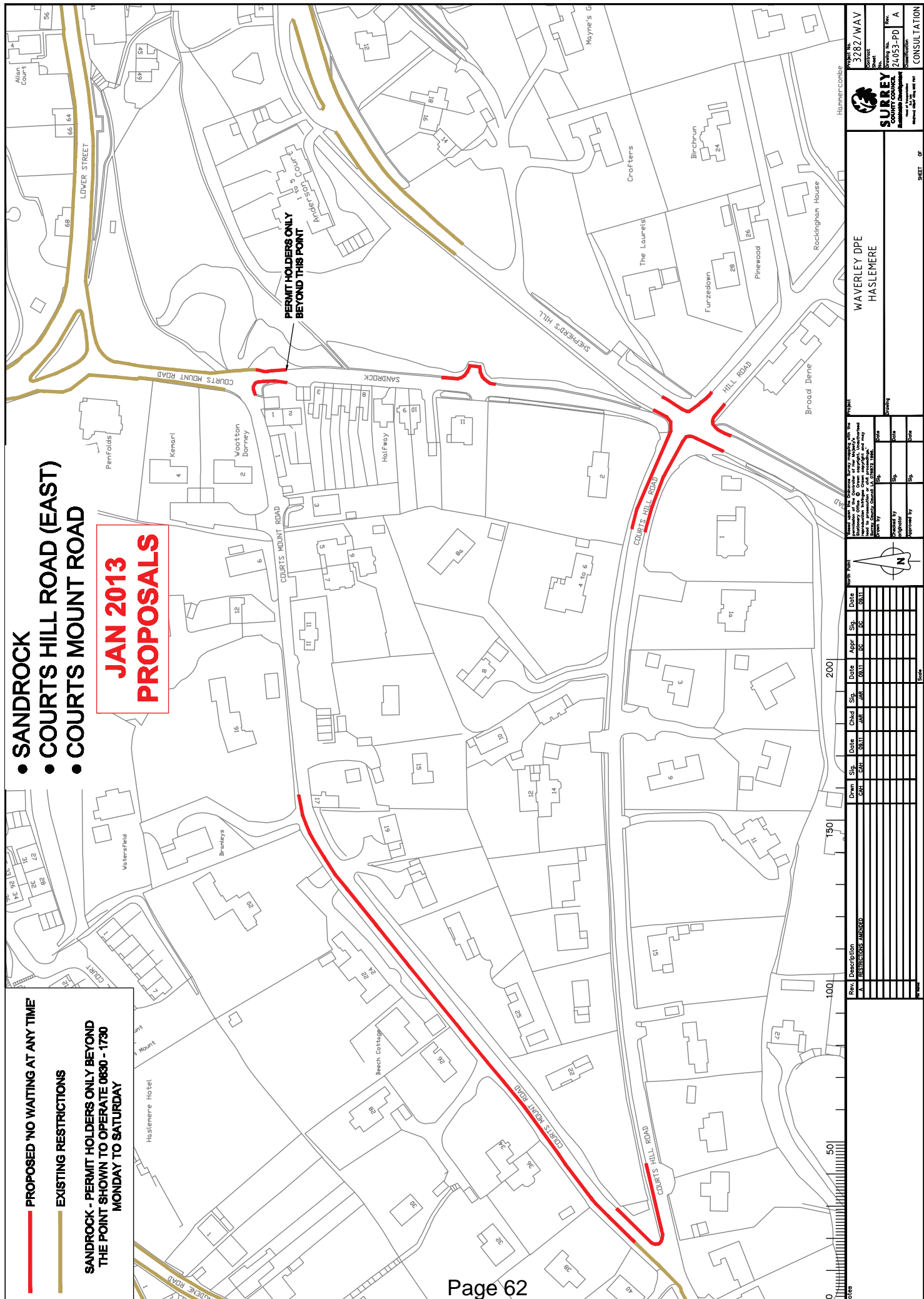
**Hammerconbe**

**SURREY**  
 Roadworthy Planning  
 11 The Quadrant, Haslemere, Surrey GU27 2HE

| Rev | Description        | Drawn | Sig. | Date  | Checked | Sig. | Date  | Approved | Sig. | Date  |
|-----|--------------------|-------|------|-------|---------|------|-------|----------|------|-------|
| 1   | ISSUED FOR TENDERS | CAH   | CAH  | 09/11 | CAH     | CAH  | 09/11 | CAH      | CAH  | 09/11 |

Scale: 0 50 100 150 200 meters

Page 61



- SANDROCK
- COURTS HILL ROAD (EAST)
- COURTS MOUNT ROAD

**JAN 2013 PROPOSALS**

**PROPOSED 'NO WAITING AT ANY TIME'**  
**EXISTING RESTRICTIONS**

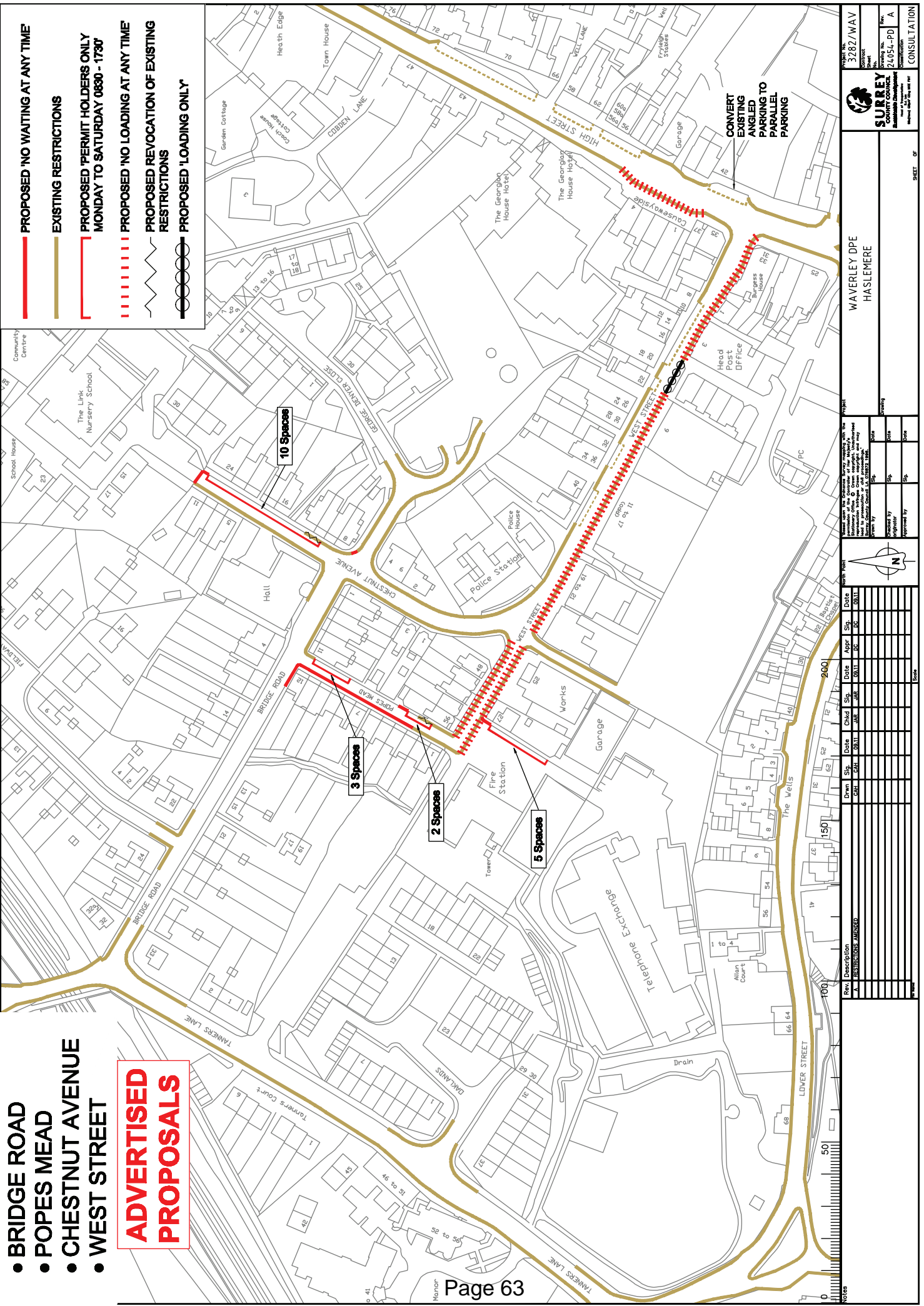
**SANDROCK - PERMIT HOLDERS ONLY BEYOND THE POINT SHOWN TO OPERATE 0630 - 1730 MONDAY TO SATURDAY**

PERMIT HOLDERS ONLY BEYOND THIS POINT

|  |                    |  |      |       |         |      |       |          |      |       |
|--|--------------------|--|------|-------|---------|------|-------|----------|------|-------|
| <p>Project No: 3282/WAV<br/>         Contract No: 24053-PD A<br/>         Drawing No: 24053-PD A<br/>         Issue No: 1<br/>         Date: 18/01/2013<br/>         Scale: As Shown<br/>         Author: [Name]<br/>         Check: [Name]<br/>         Date: [Date]<br/>         Scale: [Scale]<br/>         Approved by: [Name]<br/>         Date: [Date]</p> |                    | <p>Project: WAYERLEY DPE HASLEMERE<br/>         Consultant: HAMMERCORSE<br/>         Site: WAYERLEY DPE HASLEMERE<br/>         Sheet: 62 OF 62<br/>         Date: 18/01/2013</p> |      |       |         |      |       |          |      |       |
| Rev  | Description        | Drawn  | Sig. | Date  | Checked | Sig. | Date  | Approved | Sig. | Date  |
| 1  | ISSUED FOR TENDERS | GH   | GH   | 09/11 | GH      | GH   | 09/11 | GH       | GH   | 09/11 |

- BRIDGE ROAD
- POPES MEAD
- CHESTNUT AVENUE
- WEST STREET

**ADVERTISED PROPOSALS**



Project No. 3282/WAV  
 Contract No. 24054-PD A  
 Drawing No. 24054-PD A  
 Date 12/11/2024  
 Scale 1:1000  
 Author: [Name]  
 Checked by: [Name]  
 Approved by: [Name]

**SURREY**  
 COUNTY COUNCIL  
 Sustainable Development  
 Planning Department

WAYERLEY DPE  
 HASLEMERE

CONSULTATION

| Rev | Description        | Drawn | Sp  | Date  | Chkd | Sp  | Date  |
|-----|--------------------|-------|-----|-------|------|-----|-------|
| 1   | ISSUED FOR MARKING | CAH   | CAH | 09/11 | CAH  | CAH | 09/11 |
| 2   |                    |       |     |       |      |     |       |
| 3   |                    |       |     |       |      |     |       |
| 4   |                    |       |     |       |      |     |       |
| 5   |                    |       |     |       |      |     |       |
| 6   |                    |       |     |       |      |     |       |
| 7   |                    |       |     |       |      |     |       |
| 8   |                    |       |     |       |      |     |       |
| 9   |                    |       |     |       |      |     |       |
| 10  |                    |       |     |       |      |     |       |
| 11  |                    |       |     |       |      |     |       |
| 12  |                    |       |     |       |      |     |       |
| 13  |                    |       |     |       |      |     |       |
| 14  |                    |       |     |       |      |     |       |
| 15  |                    |       |     |       |      |     |       |
| 16  |                    |       |     |       |      |     |       |
| 17  |                    |       |     |       |      |     |       |
| 18  |                    |       |     |       |      |     |       |
| 19  |                    |       |     |       |      |     |       |
| 20  |                    |       |     |       |      |     |       |
| 21  |                    |       |     |       |      |     |       |
| 22  |                    |       |     |       |      |     |       |
| 23  |                    |       |     |       |      |     |       |
| 24  |                    |       |     |       |      |     |       |
| 25  |                    |       |     |       |      |     |       |
| 26  |                    |       |     |       |      |     |       |
| 27  |                    |       |     |       |      |     |       |
| 28  |                    |       |     |       |      |     |       |
| 29  |                    |       |     |       |      |     |       |
| 30  |                    |       |     |       |      |     |       |
| 31  |                    |       |     |       |      |     |       |
| 32  |                    |       |     |       |      |     |       |
| 33  |                    |       |     |       |      |     |       |
| 34  |                    |       |     |       |      |     |       |
| 35  |                    |       |     |       |      |     |       |
| 36  |                    |       |     |       |      |     |       |
| 37  |                    |       |     |       |      |     |       |
| 38  |                    |       |     |       |      |     |       |
| 39  |                    |       |     |       |      |     |       |
| 40  |                    |       |     |       |      |     |       |
| 41  |                    |       |     |       |      |     |       |
| 42  |                    |       |     |       |      |     |       |
| 43  |                    |       |     |       |      |     |       |
| 44  |                    |       |     |       |      |     |       |
| 45  |                    |       |     |       |      |     |       |
| 46  |                    |       |     |       |      |     |       |
| 47  |                    |       |     |       |      |     |       |
| 48  |                    |       |     |       |      |     |       |
| 49  |                    |       |     |       |      |     |       |
| 50  |                    |       |     |       |      |     |       |
| 51  |                    |       |     |       |      |     |       |
| 52  |                    |       |     |       |      |     |       |
| 53  |                    |       |     |       |      |     |       |
| 54  |                    |       |     |       |      |     |       |
| 55  |                    |       |     |       |      |     |       |
| 56  |                    |       |     |       |      |     |       |
| 57  |                    |       |     |       |      |     |       |
| 58  |                    |       |     |       |      |     |       |
| 59  |                    |       |     |       |      |     |       |
| 60  |                    |       |     |       |      |     |       |
| 61  |                    |       |     |       |      |     |       |
| 62  |                    |       |     |       |      |     |       |
| 63  |                    |       |     |       |      |     |       |
| 64  |                    |       |     |       |      |     |       |
| 65  |                    |       |     |       |      |     |       |
| 66  |                    |       |     |       |      |     |       |
| 67  |                    |       |     |       |      |     |       |
| 68  |                    |       |     |       |      |     |       |
| 69  |                    |       |     |       |      |     |       |
| 70  |                    |       |     |       |      |     |       |
| 71  |                    |       |     |       |      |     |       |
| 72  |                    |       |     |       |      |     |       |
| 73  |                    |       |     |       |      |     |       |
| 74  |                    |       |     |       |      |     |       |
| 75  |                    |       |     |       |      |     |       |
| 76  |                    |       |     |       |      |     |       |
| 77  |                    |       |     |       |      |     |       |
| 78  |                    |       |     |       |      |     |       |
| 79  |                    |       |     |       |      |     |       |
| 80  |                    |       |     |       |      |     |       |
| 81  |                    |       |     |       |      |     |       |
| 82  |                    |       |     |       |      |     |       |
| 83  |                    |       |     |       |      |     |       |
| 84  |                    |       |     |       |      |     |       |
| 85  |                    |       |     |       |      |     |       |
| 86  |                    |       |     |       |      |     |       |
| 87  |                    |       |     |       |      |     |       |
| 88  |                    |       |     |       |      |     |       |
| 89  |                    |       |     |       |      |     |       |
| 90  |                    |       |     |       |      |     |       |
| 91  |                    |       |     |       |      |     |       |
| 92  |                    |       |     |       |      |     |       |
| 93  |                    |       |     |       |      |     |       |
| 94  |                    |       |     |       |      |     |       |
| 95  |                    |       |     |       |      |     |       |
| 96  |                    |       |     |       |      |     |       |
| 97  |                    |       |     |       |      |     |       |
| 98  |                    |       |     |       |      |     |       |
| 99  |                    |       |     |       |      |     |       |
| 100 |                    |       |     |       |      |     |       |

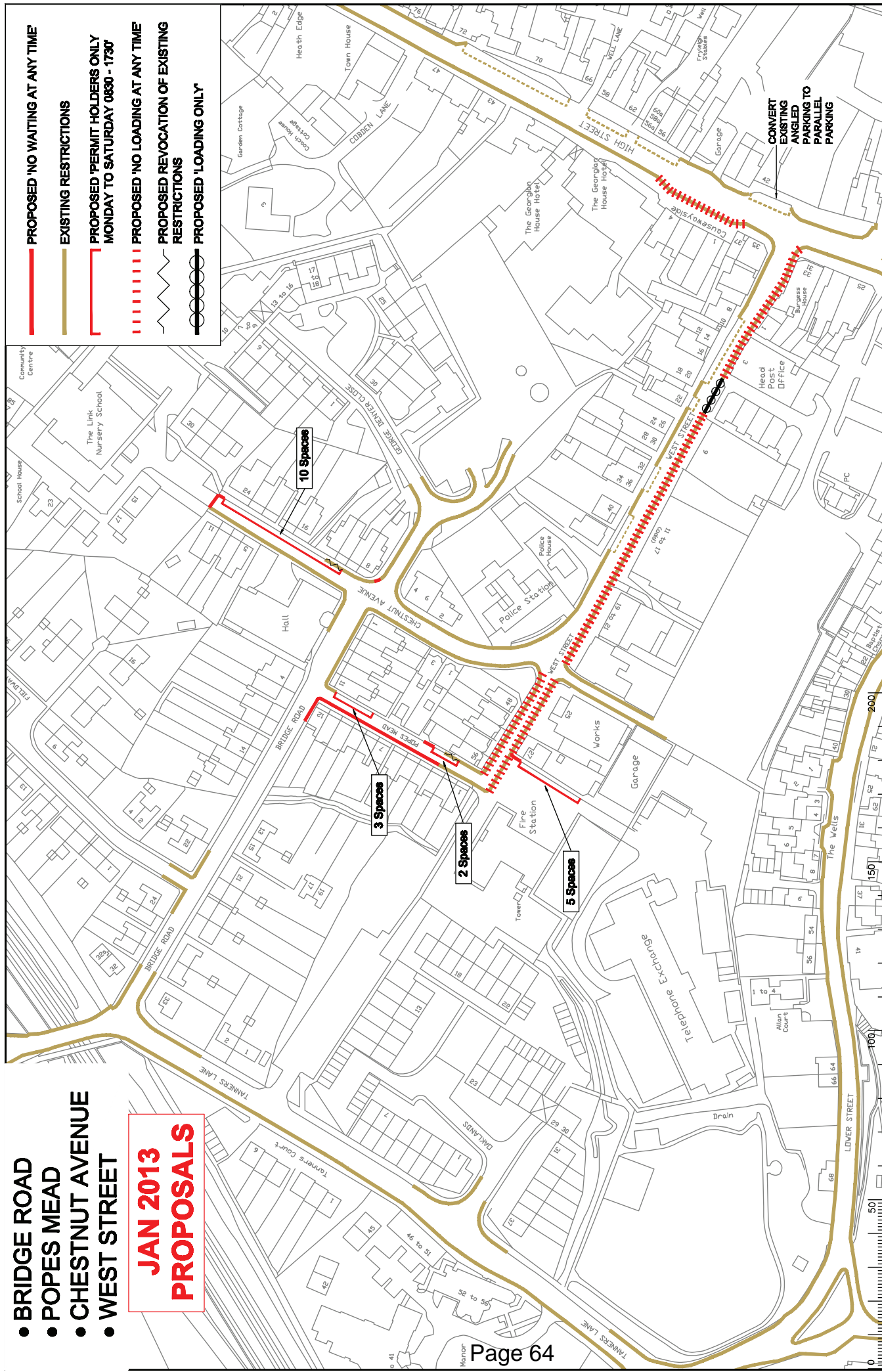
Notes: [Blank area for notes]

Scale: 0, 50, 100, 150, 200 meters

Page 63

- BRIDGE ROAD
- POPES MEAD
- CHESTNUT AVENUE
- WEST STREET

**JAN 2013  
PROPOSALS**



Project No. 3282/WAV  
 Contract No. W/13/17/054-2  
 Drawing No. 24/054-PD A  
 Title: Waverley DPE Haslemere  
 Scale: As Shown  
 Date: 11/01/12

**SURREY COUNTY COUNCIL**  
 Sustainable Development  
 Planning Services  
 Planning Department

WAYERLEY DPE  
HASLEMERE

Rev. Description. Date. S/S. Date. S/S. Date. S/S. Date. S/S. Date. S/S. Date. S/S. Date. S/S. Date. S/S. Date. S/S. Date. S/S. Date. S/S. Date. S/S.

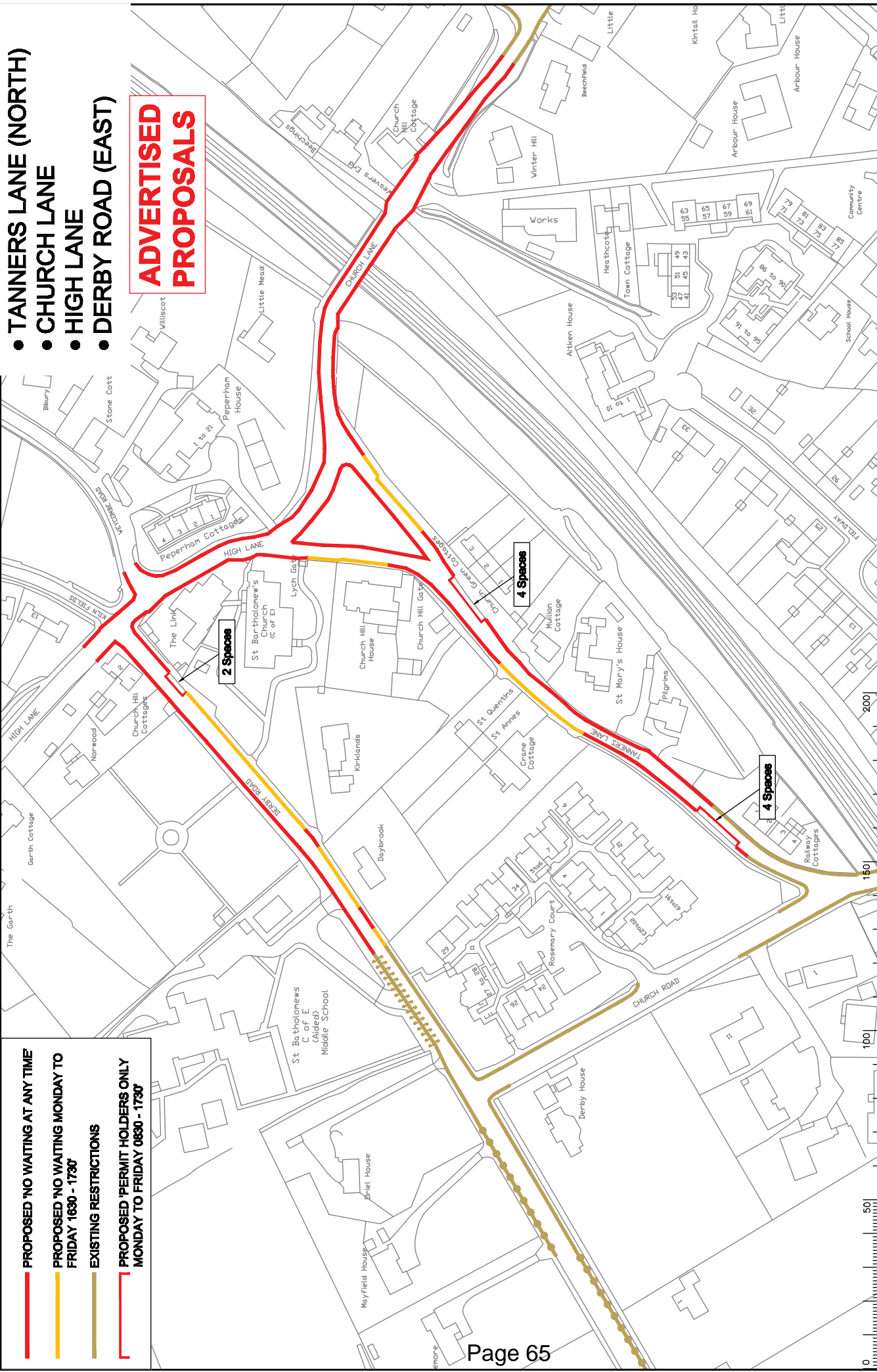
Drawn by: [Blank] S/S: [Blank]  
 Checked by: [Blank] S/S: [Blank]  
 Approved by: [Blank] S/S: [Blank]

Notes: 1. The proposed restrictions are subject to approval of the Local Planning Authority. 2. The proposed restrictions are subject to approval of the Local Planning Authority. 3. The proposed restrictions are subject to approval of the Local Planning Authority. 4. The proposed restrictions are subject to approval of the Local Planning Authority. 5. The proposed restrictions are subject to approval of the Local Planning Authority.

- TANNERS LANE (NORTH)
- CHURCH LANE
- HIGH LANE
- DERBY ROAD (EAST)

**ADVERTISED PROPOSALS**

- PROPOSED 'NO WAITING AT ANY TIME'
- PROPOSED 'NO WAITING MONDAY TO FRIDAY 1630 - 1730'
- EXISTING RESTRICTIONS
- PROPOSED 'PERMIT HOLDERS ONLY MONDAY TO FRIDAY 0830 - 1730'



**Project No.** 3282/WAV  
**Contract No.** 24050-PD A  
**Client** Waverley DPE HASLEMERE  
**Scale** 1:1000  
**Author** [Name]  
**Check** [Name]  
**Drawn** [Name]  
**Issue** [Name]  
**Classification** CONSULTATION

**Project** Waverley DPE HASLEMERE  
**Sheet** 05 of 05

| Rev | Description          | Drawn  | Sig.  | Date  | Checked | Sig.  | Date  | Approved | Sig.  | Date  |
|-----|----------------------|--------|-------|-------|---------|-------|-------|----------|-------|-------|
| A   | 1:1000 DPE HASLEMERE | [Name] | [Sig] | 09.11 | [Name]  | [Sig] | 09.11 | [Name]   | [Sig] | 09.11 |

**Notes:**

1. See also the information available with the project.

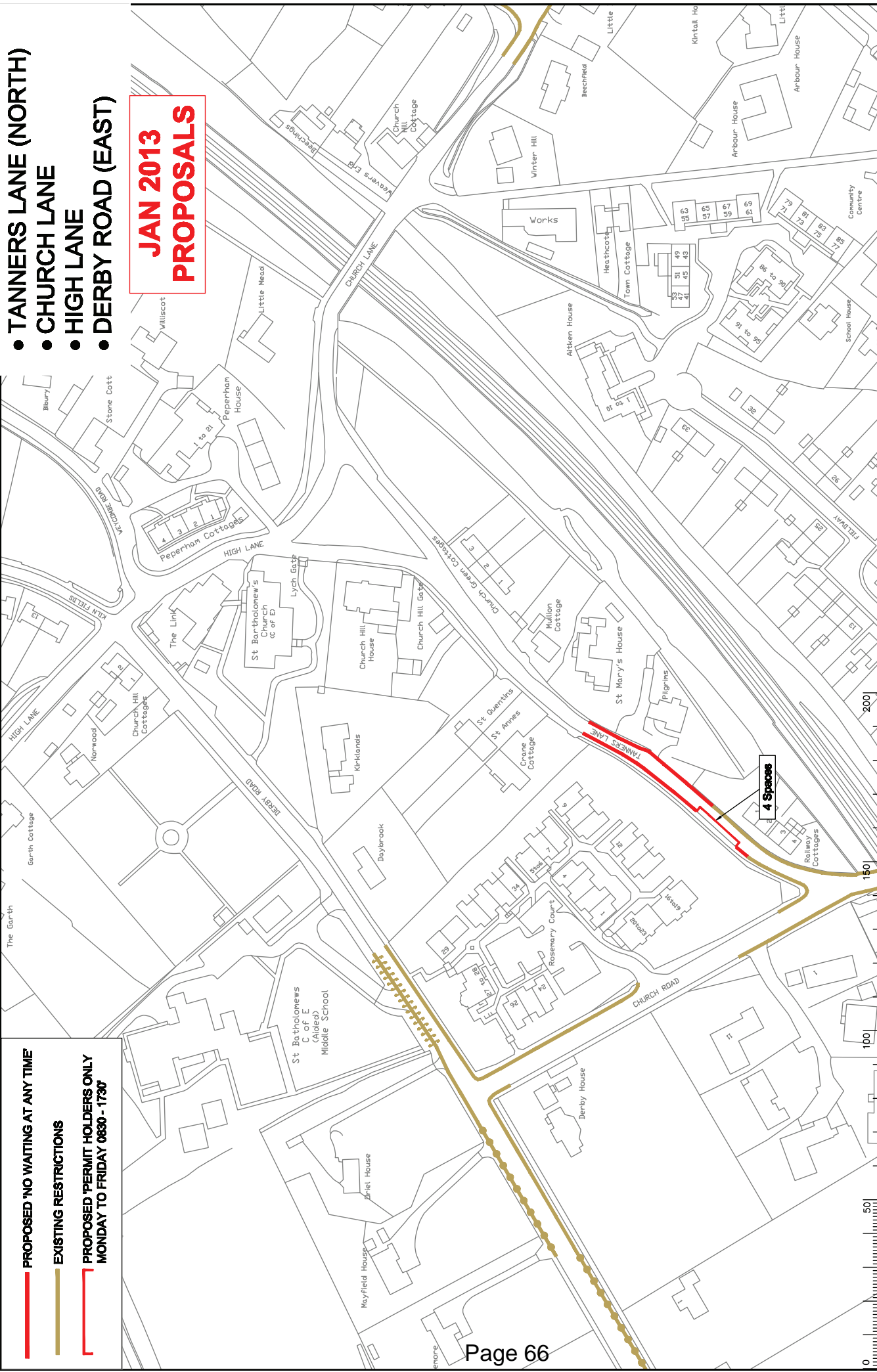
2. The information on this drawing is the property of the client and is not to be used for any other purpose without the written consent of the client.

3. The information on this drawing is not to be used for any other purpose without the written consent of the client.

- TANNERS LANE (NORTH)
- CHURCH LANE
- HIGH LANE
- DERBY ROAD (EAST)

**JAN 2013 PROPOSALS**

- PROPOSED 'NO WAITING AT ANY TIME'
- EXISTING RESTRICTIONS
- PROPOSED 'PERMIT HOLDERS ONLY MONDAY TO FRIDAY 0830 - 1730'



**SURREY COUNTY COUNCIL**  
 Planning Department  
 100 High Street, Guildford, Surrey GU1 1AA  
 Tel: 01483 876200 Fax: 01483 876201  
 Email: [planning@surrey.gov.uk](mailto:planning@surrey.gov.uk)

**WAYERLEY DPE HASLEMERE**

Project No: 3282/WAV  
 Contract No: 24050-PD A  
 Drawing No: 24050-PD A  
 Date: 12/11/12  
 Scale: 1:1000  
 Author: [Name]  
 Checked: [Name]  
 Approved: [Name]

Scale: 0 50 100 150 200

Notes:  
 1. See also the information available with the Planning Application & Consultation Pack.  
 2. See also the information available with the Planning Application & Consultation Pack.  
 3. See also the information available with the Planning Application & Consultation Pack.  
 4. See also the information available with the Planning Application & Consultation Pack.

| Rev | Description            | Drawn  | Sig.  | Date     | Checked | Sig.  | Date     | Approved | Sig.  | Date     |
|-----|------------------------|--------|-------|----------|---------|-------|----------|----------|-------|----------|
| 1   | Issue for Consultation | [Name] | [Sig] | 09/11/12 | [Name]  | [Sig] | 09/11/12 | [Name]   | [Sig] | 09/11/12 |
| 2   | Issue for Consultation | [Name] | [Sig] | 09/11/12 | [Name]  | [Sig] | 09/11/12 | [Name]   | [Sig] | 09/11/12 |
| 3   | Issue for Consultation | [Name] | [Sig] | 09/11/12 | [Name]  | [Sig] | 09/11/12 | [Name]   | [Sig] | 09/11/12 |
| 4   | Issue for Consultation | [Name] | [Sig] | 09/11/12 | [Name]  | [Sig] | 09/11/12 | [Name]   | [Sig] | 09/11/12 |
| 5   | Issue for Consultation | [Name] | [Sig] | 09/11/12 | [Name]  | [Sig] | 09/11/12 | [Name]   | [Sig] | 09/11/12 |
| 6   | Issue for Consultation | [Name] | [Sig] | 09/11/12 | [Name]  | [Sig] | 09/11/12 | [Name]   | [Sig] | 09/11/12 |
| 7   | Issue for Consultation | [Name] | [Sig] | 09/11/12 | [Name]  | [Sig] | 09/11/12 | [Name]   | [Sig] | 09/11/12 |
| 8   | Issue for Consultation | [Name] | [Sig] | 09/11/12 | [Name]  | [Sig] | 09/11/12 | [Name]   | [Sig] | 09/11/12 |
| 9   | Issue for Consultation | [Name] | [Sig] | 09/11/12 | [Name]  | [Sig] | 09/11/12 | [Name]   | [Sig] | 09/11/12 |
| 10  | Issue for Consultation | [Name] | [Sig] | 09/11/12 | [Name]  | [Sig] | 09/11/12 | [Name]   | [Sig] | 09/11/12 |

Scale: 0 50 100 150 200

Page 66

• BEECH ROAD

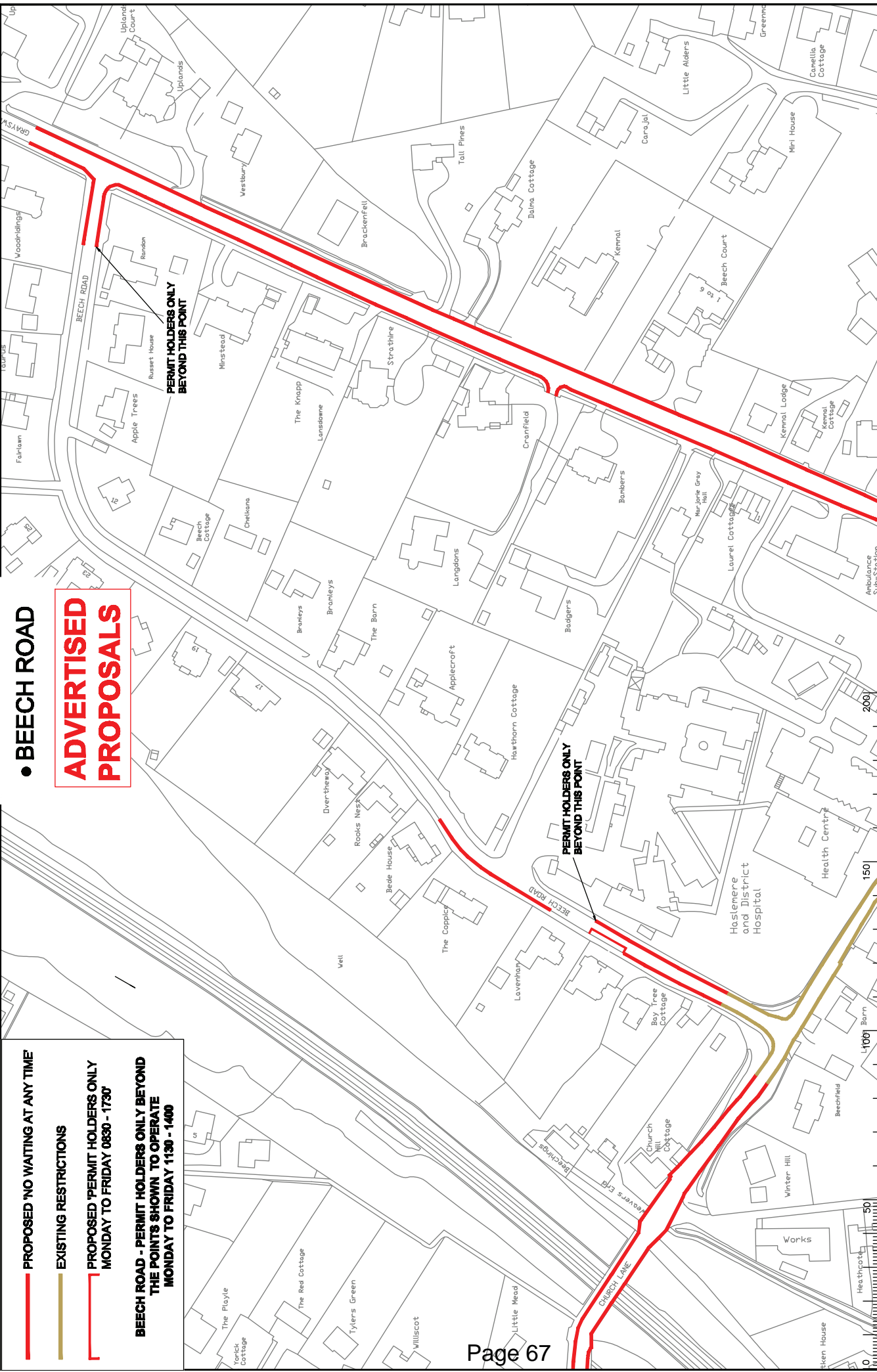
**ADVERTISED PROPOSALS**

**PROPOSED 'NO WAITING AT ANY TIME'**

**EXISTING RESTRICTIONS**

**PROPOSED 'PERMIT HOLDERS ONLY MONDAY TO FRIDAY 0830 - 1730'**

**BEECH ROAD - PERMIT HOLDERS ONLY BEYOND THE POINTS SHOWN TO OPERATE MONDAY TO FRIDAY 1130 - 1400**



Project No: 3282/WAV  
 Contract No: 24055-PD A  
 Drawing No: 24055-PD A  
 Revision: 1  
 Date: 15/05/2024

**SURREY**  
 COUNTY COUNCIL  
 Highways Department  
 1000 High Street, Guildford, Surrey GU1 2AA  
 Tel: 01483 876200 Fax: 01483 876201  
 Email: highways@surreycc.gov.uk

**WAYERLEY DPE HASLEMERE**

Scale: 1:1000

Author: [Name]  
 Checked by: [Name]  
 Approved by: [Name]

| Rev | Description            | Drawn | Sig. | Date       | Chkd | Sig. | Date       | Apr | Sig. | Date       |
|-----|------------------------|-------|------|------------|------|------|------------|-----|------|------------|
| 1   | Issue for consultation | CAH   | CAH  | 09/11/2023 | CAH  | CAH  | 09/11/2023 | CAH | CAH  | 09/11/2023 |
| 2   | Issue for consultation | CAH   | CAH  | 09/11/2023 | CAH  | CAH  | 09/11/2023 | CAH | CAH  | 09/11/2023 |
| 3   | Issue for consultation | CAH   | CAH  | 09/11/2023 | CAH  | CAH  | 09/11/2023 | CAH | CAH  | 09/11/2023 |
| 4   | Issue for consultation | CAH   | CAH  | 09/11/2023 | CAH  | CAH  | 09/11/2023 | CAH | CAH  | 09/11/2023 |
| 5   | Issue for consultation | CAH   | CAH  | 09/11/2023 | CAH  | CAH  | 09/11/2023 | CAH | CAH  | 09/11/2023 |
| 6   | Issue for consultation | CAH   | CAH  | 09/11/2023 | CAH  | CAH  | 09/11/2023 | CAH | CAH  | 09/11/2023 |
| 7   | Issue for consultation | CAH   | CAH  | 09/11/2023 | CAH  | CAH  | 09/11/2023 | CAH | CAH  | 09/11/2023 |
| 8   | Issue for consultation | CAH   | CAH  | 09/11/2023 | CAH  | CAH  | 09/11/2023 | CAH | CAH  | 09/11/2023 |
| 9   | Issue for consultation | CAH   | CAH  | 09/11/2023 | CAH  | CAH  | 09/11/2023 | CAH | CAH  | 09/11/2023 |
| 10  | Issue for consultation | CAH   | CAH  | 09/11/2023 | CAH  | CAH  | 09/11/2023 | CAH | CAH  | 09/11/2023 |
| 11  | Issue for consultation | CAH   | CAH  | 09/11/2023 | CAH  | CAH  | 09/11/2023 | CAH | CAH  | 09/11/2023 |
| 12  | Issue for consultation | CAH   | CAH  | 09/11/2023 | CAH  | CAH  | 09/11/2023 | CAH | CAH  | 09/11/2023 |
| 13  | Issue for consultation | CAH   | CAH  | 09/11/2023 | CAH  | CAH  | 09/11/2023 | CAH | CAH  | 09/11/2023 |
| 14  | Issue for consultation | CAH   | CAH  | 09/11/2023 | CAH  | CAH  | 09/11/2023 | CAH | CAH  | 09/11/2023 |
| 15  | Issue for consultation | CAH   | CAH  | 09/11/2023 | CAH  | CAH  | 09/11/2023 | CAH | CAH  | 09/11/2023 |
| 16  | Issue for consultation | CAH   | CAH  | 09/11/2023 | CAH  | CAH  | 09/11/2023 | CAH | CAH  | 09/11/2023 |
| 17  | Issue for consultation | CAH   | CAH  | 09/11/2023 | CAH  | CAH  | 09/11/2023 | CAH | CAH  | 09/11/2023 |
| 18  | Issue for consultation | CAH   | CAH  | 09/11/2023 | CAH  | CAH  | 09/11/2023 | CAH | CAH  | 09/11/2023 |
| 19  | Issue for consultation | CAH   | CAH  | 09/11/2023 | CAH  | CAH  | 09/11/2023 | CAH | CAH  | 09/11/2023 |
| 20  | Issue for consultation | CAH   | CAH  | 09/11/2023 | CAH  | CAH  | 09/11/2023 | CAH | CAH  | 09/11/2023 |
| 21  | Issue for consultation | CAH   | CAH  | 09/11/2023 | CAH  | CAH  | 09/11/2023 | CAH | CAH  | 09/11/2023 |
| 22  | Issue for consultation | CAH   | CAH  | 09/11/2023 | CAH  | CAH  | 09/11/2023 | CAH | CAH  | 09/11/2023 |
| 23  | Issue for consultation | CAH   | CAH  | 09/11/2023 | CAH  | CAH  | 09/11/2023 | CAH | CAH  | 09/11/2023 |
| 24  | Issue for consultation | CAH   | CAH  | 09/11/2023 | CAH  | CAH  | 09/11/2023 | CAH | CAH  | 09/11/2023 |
| 25  | Issue for consultation | CAH   | CAH  | 09/11/2023 | CAH  | CAH  | 09/11/2023 | CAH | CAH  | 09/11/2023 |
| 26  | Issue for consultation | CAH   | CAH  | 09/11/2023 | CAH  | CAH  | 09/11/2023 | CAH | CAH  | 09/11/2023 |
| 27  | Issue for consultation | CAH   | CAH  | 09/11/2023 | CAH  | CAH  | 09/11/2023 | CAH | CAH  | 09/11/2023 |
| 28  | Issue for consultation | CAH   | CAH  | 09/11/2023 | CAH  | CAH  | 09/11/2023 | CAH | CAH  | 09/11/2023 |
| 29  | Issue for consultation | CAH   | CAH  | 09/11/2023 | CAH  | CAH  | 09/11/2023 | CAH | CAH  | 09/11/2023 |
| 30  | Issue for consultation | CAH   | CAH  | 09/11/2023 | CAH  | CAH  | 09/11/2023 | CAH | CAH  | 09/11/2023 |

Notes:  
 1. See also the information available with the Highways Department, Surrey County Council, Highways Department, 1000 High Street, Guildford, Surrey GU1 2AA. Tel: 01483 876200 Fax: 01483 876201 Email: highways@surreycc.gov.uk

Scale: 1:1000

Author: [Name]  
 Checked by: [Name]  
 Approved by: [Name]

Project No: 3282/WAV  
 Contract No: 24055-PD A  
 Drawing No: 24055-PD A  
 Revision: 1  
 Date: 15/05/2024

Project Name: WAYERLEY DPE HASLEMERE

Scale: 1:1000

Author: [Name]  
 Checked by: [Name]  
 Approved by: [Name]

Project No: 3282/WAV  
 Contract No: 24055-PD A  
 Drawing No: 24055-PD A  
 Revision: 1  
 Date: 15/05/2024

Project Name: WAYERLEY DPE HASLEMERE

Scale: 1:1000

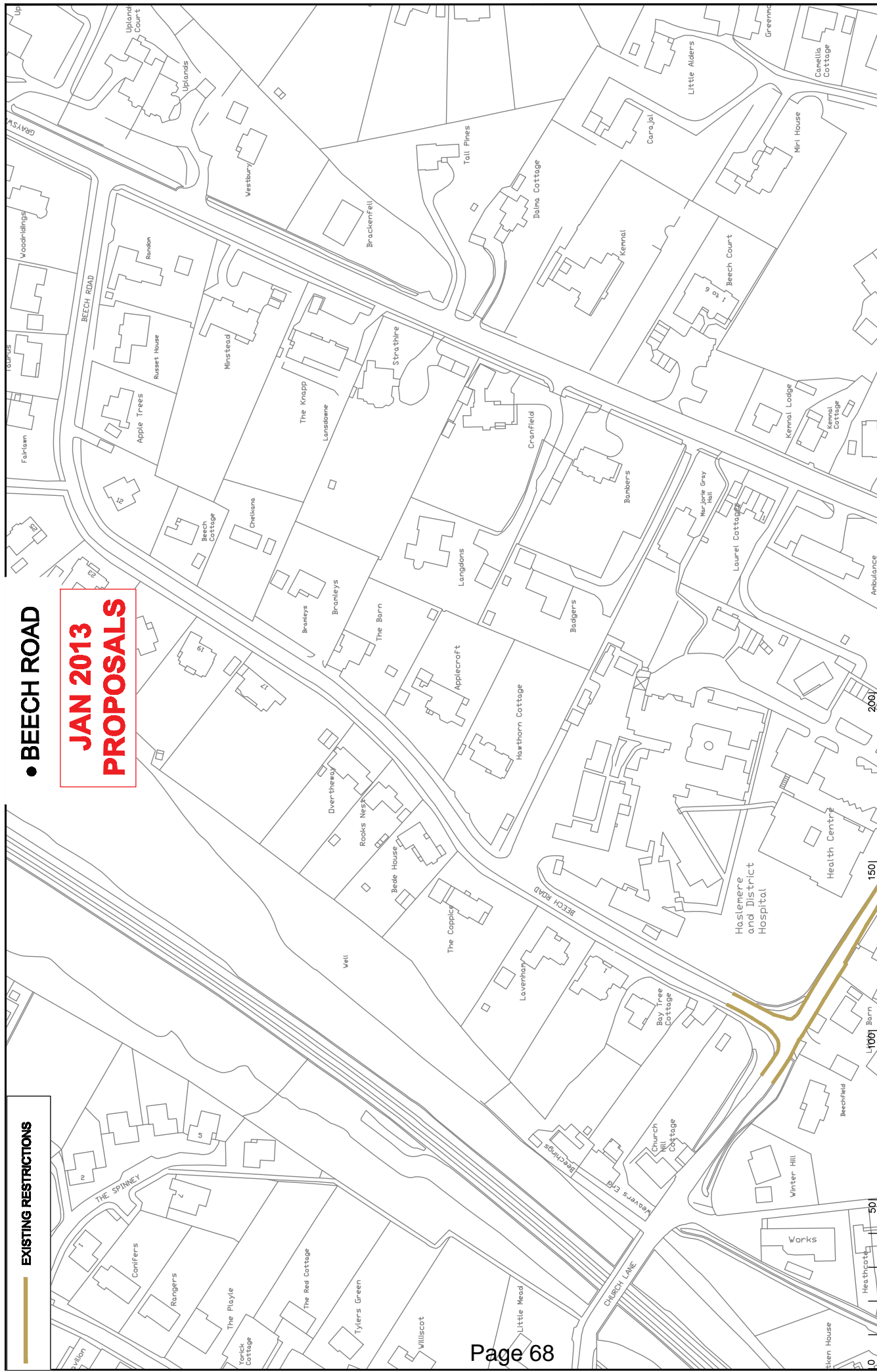
Author: [Name]  
 Checked by: [Name]  
 Approved by: [Name]

**EXISTING RESTRICTIONS**



**• BEECH ROAD**

**JAN 2013 PROPOSALS**



Project No: 3282/WAV  
 Contract No: 24055-PD A  
 Drawing No: 24055-PD A  
 Revision: 1

**SURREY**  
 Sustainable Development  
 Planning & Design  
 100 High Street, Haslemere, Surrey GU27 0AB  
 Tel: 01424 862000

**WAYERLEY DPE HASLEMERE**

Scale: 1:1000

Author: [Name]  
 Checked by: [Name]  
 Approved by: [Name]

Drawn: [Name] Date: [Date]  
 Sp: [Name] Date: [Date]  
 Apr: [Name] Date: [Date]  
 May: [Name] Date: [Date]  
 Jun: [Name] Date: [Date]  
 Jul: [Name] Date: [Date]  
 Aug: [Name] Date: [Date]  
 Sep: [Name] Date: [Date]  
 Oct: [Name] Date: [Date]  
 Nov: [Name] Date: [Date]  
 Dec: [Name] Date: [Date]

Notes: [Area]

Consultation

SHEET OF

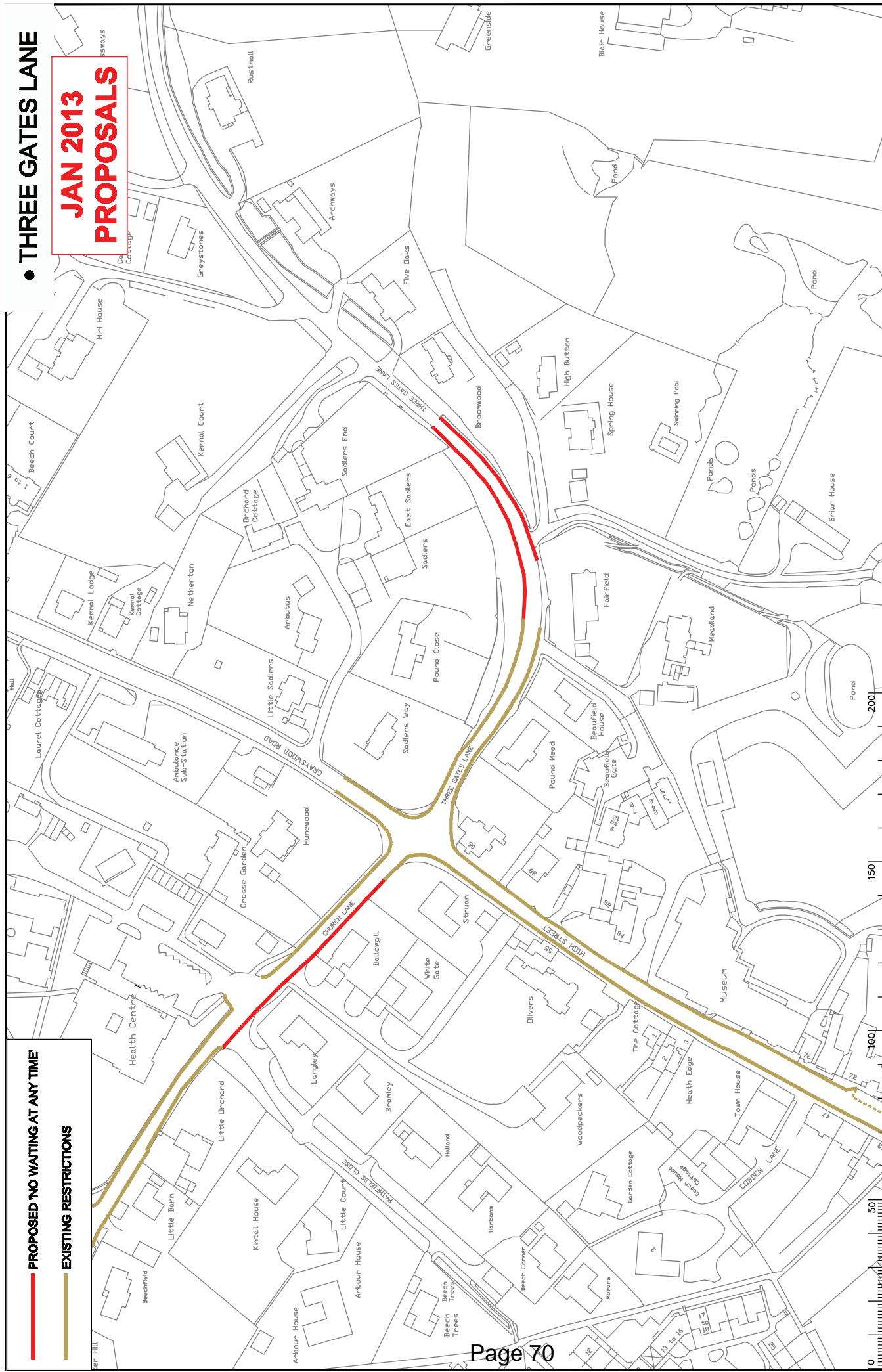




● **THREE GATES LANE**

**JAN 2013 PROPOSALS**

**PROPOSED 'NO WAITING AT ANY TIME'**  
**EXISTING RESTRICTIONS**



Project No: 3282/WAV  
Contract No: 24,060-PD A  
Drawing No: 24,060-PD A  
Revision: 1  
Scale: 1:1000  
Date: 12/11/12  
Author: [Name]  
Checked by: [Name]  
Approved by: [Name]

WAYERLEY DPE  
HASLEMERE

Project No: 3282/WAV  
Contract No: 24,060-PD A  
Drawing No: 24,060-PD A  
Revision: 1  
Scale: 1:1000  
Date: 12/11/12  
Author: [Name]  
Checked by: [Name]  
Approved by: [Name]

| Rev | Description       | Drawn | Spk | Date  | Checked | Spk | Date  | Approved | Spk | Date  |
|-----|-------------------|-------|-----|-------|---------|-----|-------|----------|-----|-------|
| 1   | Issue for comment |       |     | 09/11 |         |     | 09/11 |          |     | 09/11 |
| 2   | Issue for comment |       |     | 09/11 |         |     | 09/11 |          |     | 09/11 |
| 3   | Issue for comment |       |     | 09/11 |         |     | 09/11 |          |     | 09/11 |
| 4   | Issue for comment |       |     | 09/11 |         |     | 09/11 |          |     | 09/11 |
| 5   | Issue for comment |       |     | 09/11 |         |     | 09/11 |          |     | 09/11 |
| 6   | Issue for comment |       |     | 09/11 |         |     | 09/11 |          |     | 09/11 |
| 7   | Issue for comment |       |     | 09/11 |         |     | 09/11 |          |     | 09/11 |
| 8   | Issue for comment |       |     | 09/11 |         |     | 09/11 |          |     | 09/11 |
| 9   | Issue for comment |       |     | 09/11 |         |     | 09/11 |          |     | 09/11 |
| 10  | Issue for comment |       |     | 09/11 |         |     | 09/11 |          |     | 09/11 |
| 11  | Issue for comment |       |     | 09/11 |         |     | 09/11 |          |     | 09/11 |
| 12  | Issue for comment |       |     | 09/11 |         |     | 09/11 |          |     | 09/11 |
| 13  | Issue for comment |       |     | 09/11 |         |     | 09/11 |          |     | 09/11 |
| 14  | Issue for comment |       |     | 09/11 |         |     | 09/11 |          |     | 09/11 |
| 15  | Issue for comment |       |     | 09/11 |         |     | 09/11 |          |     | 09/11 |
| 16  | Issue for comment |       |     | 09/11 |         |     | 09/11 |          |     | 09/11 |
| 17  | Issue for comment |       |     | 09/11 |         |     | 09/11 |          |     | 09/11 |
| 18  | Issue for comment |       |     | 09/11 |         |     | 09/11 |          |     | 09/11 |
| 19  | Issue for comment |       |     | 09/11 |         |     | 09/11 |          |     | 09/11 |
| 20  | Issue for comment |       |     | 09/11 |         |     | 09/11 |          |     | 09/11 |

Scale: 0 50 100 150 200

North Arrow